



Please send donations for maintenance to your trail of choice to the appropriate mailing address below.

Name: _____

Address: _____

Phone: _____

Email: _____

Moose Lake Ski Trail

Box 517, Russell, MB ROJ 1W0
Phone 204-821-4202

Birdtail Ski Club

Box 506, Birtle, MB ROM 0C0
Phone 204-842-5172

9 Finger Ranch Ski Trail

Box 24, Rossburn, MB ROJ 1V0
Toll Free 1-855-975-6777
Phone 204-859-2497
or e-transfer to ninefingerranch@hotmail.com

All of these trails are maintained by numerous volunteer hours and generous donations from current users.

Call for trail conditions before heading out.



To experience more activities in the area or find more information on these beautiful communities,

Please check out the following webPages

Rossburn Municipality
www.rossburn.ca

Rural Municipality of Riding Mountain West
www.rmwest.ca

Municipality of Russell-Binscarth
www.russellbinscarth.com

Prairie View Municipality
www.myprairieview.ca

Asessippi Parkland Tourism
www.asessippiparklandtourism.com

Parkland Tourism
www.parklandtourism.com



Asessippi Ski Area & Winter Park
www.asessippi.com

Riding Mountain National Park
www.pc.gc.ca/en/pn-np/mb/riding

Here are some **outdoor winter activity tips**

to keep you safe and having fun on the trails!

- › Always have a friend with you.
- › Pack a light back pack with some water, snacks, flashlight/matches.
- › Stay on the groomed trails.
- › Let someone know what time you are leaving and when you will return.
- › Be sure to be off the trails before dark.
- › Dress in layers to keep warm and dry.
- › Think of rescheduling your ski trip if it is too cold.
- › And remember, not all of the trails have cell service!



This brochure was originally produced by the Moose Lake Ski Trail Committee. Funding for the current edition was provided by Rossburn CDC, RM of Riding Mountain West, Travel Manitoba and Asessippi Parkland Tourism.

MOOSE LAKE SKI TRAIL

Rated: Moderate



- **From Hwy 45**, turn North on Hwy 476 for 13 km. Turn West on 264 for 3.2 km. Turn North on 264 for 1.6 km. *Arrive!*
- **From Hwy 83**, turn East on Rd 264 for 18 km. *Arrive!*

Moose Lake Ski Trail is an approximately 10 km loop trail through aspen deciduous forest over moderately undulating terrain. There is a warming hut located near the shores of Moose Lake approximately 3 km from the trailhead.

This trail is located in Riding Mountain National Park, so skiers should have a valid park pass.



DEEP LAKE SKI TRAIL

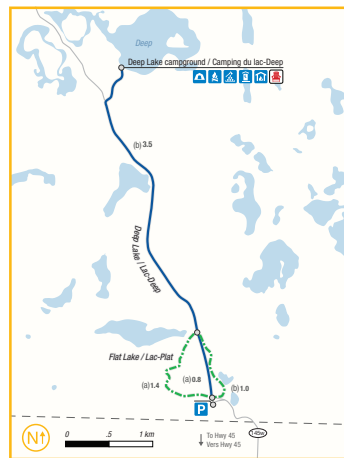
Rated: Moderate



- **From Hwy 45**, turn North on Hwy 264 for 14.5 km. Turn west on Hwy 264 for 1.6 km. Turn North on 264 for 5.7 km. *Arrive!*

Deep Lake Ski Trail is groomed for skate and classic and extends north along the Deep Lake Road over undulating terrain approximately 5 km north of Deep Lake Station (10 km return ski). It travels through a mixture of coniferous forest, aspen deciduous forest and natural grasslands through the "knob and kettle" region of Riding Mountain National Park.

This trail is located in Riding Mountain National Park, so skiers should have a valid park pass.

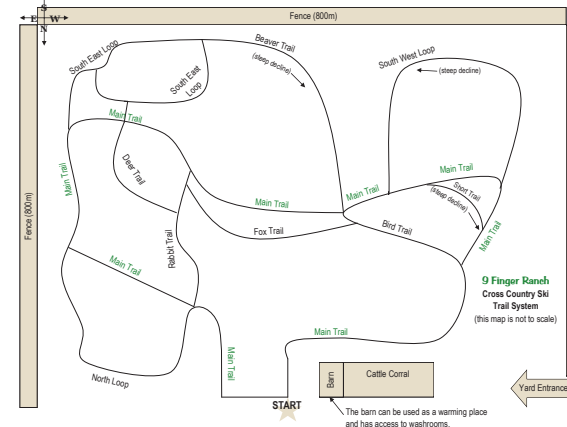


9 FINGER RANCH TRAIL

Rated: Moderate



- **From Hwy 45**, drive 3.2 km North on Hwy 264. Turn East on Hwy 577 toward Rossman Lake for 6.4 km and turn North on Road 141W and after 2.4 km, the ranch is located on the right-hand side.
- 9 Finger Ranch Trail is 8K+ of classic ski trails in various loops through forested rolling terrain. Only the main trail near the trailhead is exposed to wind. The trail head is beside the red barn.



BIRTLE SKI TRAIL

Rated: Easy/Hard



The trail head is located in the Birtle Park, with 4 connected and designated loops running through the Birdtail Valley:

- **Katimavik Loop** is a 5 km section with optional return points at 2 and 3 km.
- **Big Rock Loop** adds another 1.5 km (total 6.5 km)
- **Valleyview Loop** adds another 3.5 km (total 10 km)
- **Wady Loop** adds another 5 km (total 15 km)

Birtle Ski Trail ranges from beginner to advanced hilly sections. More information, pictures and maps of the trail can be located on the Prairie View Municipality website: www.myprairieview.ca.

